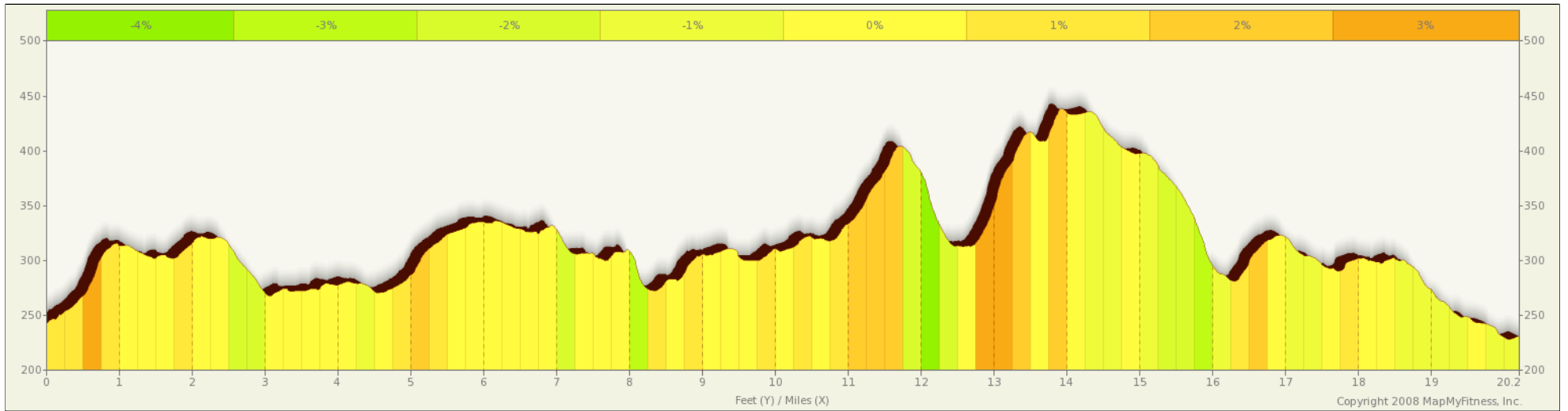
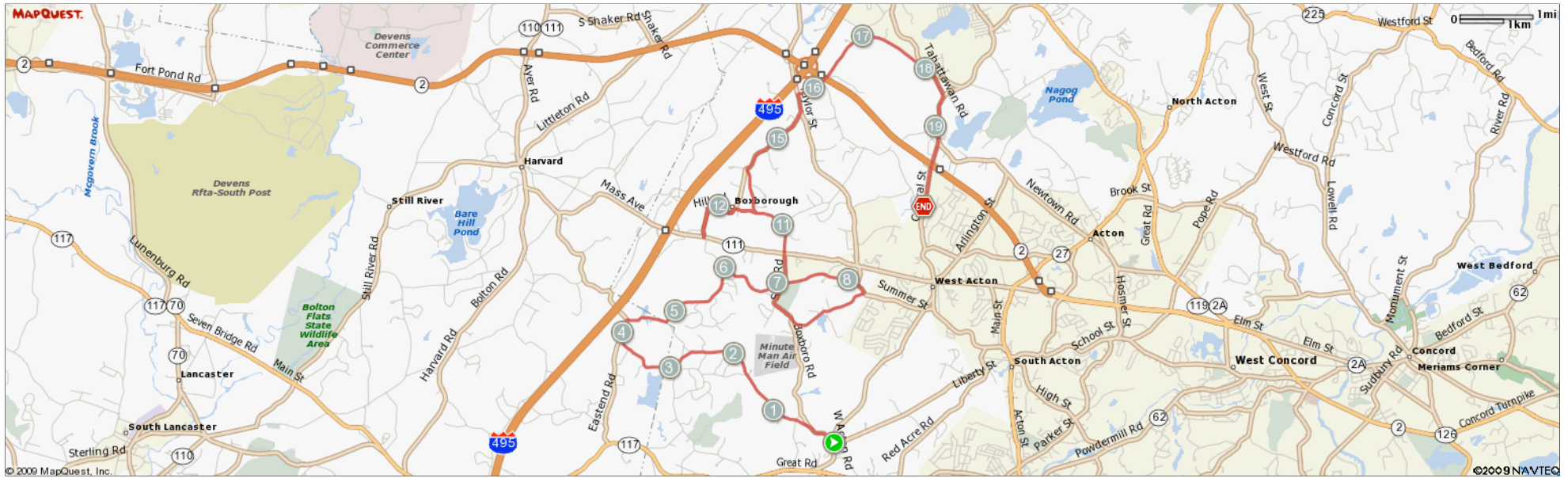


ROUTE DESCRIPTION:  
No Description Provided



**ROUTE DESCRIPTION:**  
 No Description Provided

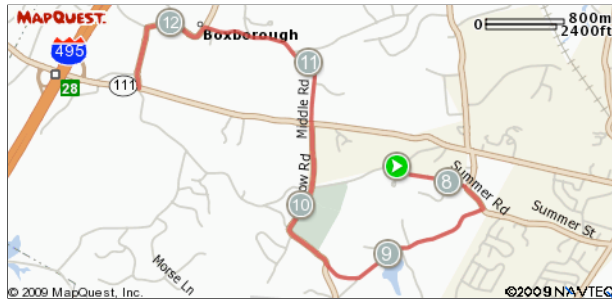
| Notes    |            |                                     |
|----------|------------|-------------------------------------|
| AT       | FOR        | NOTES                               |
| 0.46 mi. | 2mi 664ft  | Slight left at Taylor Rd            |
| 2.59 mi. | 824ft      | Turn left at NO Name Rd             |
| 2.75 mi. | 1203ft     | Slight left at Garner Rd            |
| 2.97 mi. | 927ft      | Turn right at Harvard Rd            |
| 3.15 mi. | 4274ft     | Continue on Finn Rd                 |
| 3.96 mi. | 1504ft     | Slight right at Stow Rd             |
| 4.24 mi. | 2962ft     | Turn right at Eldridge Rd           |
| 4.81 mi. | 1mi 1576ft | Turn left at Old Harvard Rd         |
| 6.1 mi.  | 0ft        | Turn right at Burroughs Rd          |
| 6.1 mi.  | 3475ft     | Turn right at Burroughs Rd          |
| 6.76 mi. | 4843ft     | Slight left to stay on Burroughs Rd |
| 7.68 mi. | 2498ft     | Slight right at Pine Hill Rd        |
| 8.15 mi. | 846ft      | Continue straight onto Summer Rd    |

| Notes     |        |  |
|-----------|--------|--|
| AT        | FOR    | NOTES                                      |
| 8.31 mi.  | 0ft    | Turn right at Flag Hill Rd                 |
| 8.31 mi.  | 4949ft | Turn right at Flag Hill Rd                 |
| 9.25 mi.  | 1293ft | Slight right at Richardson Rd              |
| 9.49 mi.  | 1774ft | Slight right at Stow Rd                    |
| 9.83 mi.  | 3980ft | Slight right to stay on Stow Rd            |
| 10.58 mi. | 4446ft | Continue on Middle Rd                      |
| 11.43 mi. | 1605ft | Sharp left at Picnic St                    |
| 11.73 mi. | 2249ft | Turn left at Hill Rd                       |
| 12.16 mi. | 2202ft | Turn left to stay on Hill Rd               |
| 12.57 mi. | 0ft    | Turn right at MA-111/<br>Massachusetts Ave |
| 12.57 mi. | 60ft   | Turn right at MA-111/<br>Massachusetts Ave |
| 12.58 mi. | 2202ft | Turn right at MA-111/<br>Massachusetts Ave |

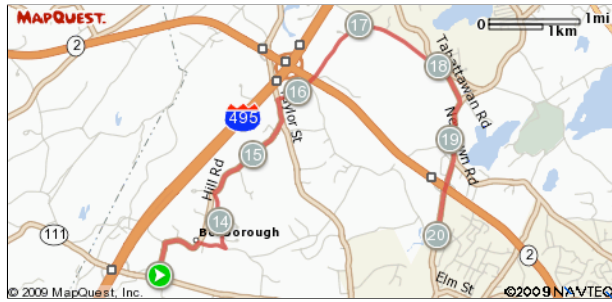
| Notes     |            |                               |
|-----------|------------|-------------------------------|
| AT        | FOR        | NOTES                         |
| 13 mi.    | 2249ft     | Turn left to stay on Hill Rd  |
| 13.43 mi. | 1605ft     | Turn left at Hill Rd          |
| 13.73 mi. | 3541ft     | Sharp left at Picnic St       |
| 14.4 mi.  | 1mi 680ft  | Turn right at Hill Rd         |
| 15.53 mi. | 1369ft     | Slight left at Taylor St      |
| 15.79 mi. | 1mi 1639ft | Turn right at Foster St       |
| 17.1 mi.  | 1mi 335ft  | Turn right at Harwood Ave     |
| 18.16 mi. | 2119ft     | Slight right at Tahattawan Rd |
| 18.57 mi. | 1mi 83ft   | Slight right at Newtown Rd    |
| 19.58 mi. | -          | Continue on Central St        |

**ROUTE DESCRIPTION:**  
 No Description Provided


| Notes  |            |                                     |
|--|------------|-------------------------------------|
| AT   | FOR        | NOTES                               |
| 0.46 mi.   | 2mi 664ft  | Slight left at Taylor Rd            |
| 2.59 mi.   | 824ft      | Turn left at NO Name Rd             |
| 2.75 mi.   | 1203ft     | Slight left at Garner Rd            |
| 2.97 mi.   | 927ft      | Turn right at Harvard Rd            |
| 3.15 mi.   | 4274ft     | Continue on Finn Rd                 |
| 3.96 mi.   | 1504ft     | Slight right at Stow Rd             |
| 4.24 mi.   | 2962ft     | Turn right at Eldridge Rd           |
| 4.81 mi.   | 1mi 1576ft | Turn left at Old Harvard Rd         |
| 6.1 mi.  | 0ft        | Turn right at Burroughs Rd          |
| 6.1 mi.  | 3475ft     | Turn right at Burroughs Rd          |
| 6.76 mi.   | 4843ft     | Slight left to stay on Burroughs Rd |
| 7.68 mi.   | 2498ft     | Slight right at Pine Hill Rd        |
| This segment shows [2]7.76 mi. (40,956 ft.) of your route. |            |                                     |



| Notes   |        |   |
|---|--------|---|
| AT  | FOR    | NOTES                                   |
| 8.15 mi.  | 846ft  | Continue straight onto Summer Rd        |
| 8.31 mi.  | 0ft    | Turn right at Flag Hill Rd              |
| 8.31 mi.  | 4949ft | Turn right at Flag Hill Rd              |
| 9.25 mi.  | 1293ft | Slight right at Richardson Rd           |
| 9.49 mi.  | 1774ft | Slight right at Stow Rd                 |
| 9.83 mi.  | 3980ft | Slight right to stay on Stow Rd         |
| 10.58 mi.   | 4446ft | Continue on Middle Rd                   |
| 11.43 mi.   | 1605ft | Sharp left at Picnic St                 |
| 11.73 mi.   | 2249ft | Turn left at Hill Rd                    |
| 12.16 mi.   | 2202ft | Turn left to stay on Hill Rd            |
| 12.57 mi.   | 0ft    | Turn right at MA-111/ Massachusetts Ave |
| 12.57 mi.   | 60ft   | Turn right at MA-111/ Massachusetts Ave |
| This segment shows [2]4.9 mi. (25,872 ft.) of your route. |        |   |



| Notes  |            |   |
|--|------------|---|
| AT   | FOR        | NOTES                                   |
| 12.58 mi.  | 2202ft     | Turn right at MA-111/ Massachusetts Ave |
| 13 mi.   | 2249ft     | Turn left to stay on Hill Rd            |
| 13.43 mi.  | 1605ft     | Turn left at Hill Rd                    |
| 13.73 mi.  | 3541ft     | Sharp left at Picnic St                 |
| 14.4 mi.   | 1mi 680ft  | Turn right at Hill Rd                   |
| 15.53 mi.  | 1369ft     | Slight left at Taylor St                |
| 15.79 mi.  | 1mi 1639ft | Turn right at Foster St                 |
| 17.1 mi.   | 1mi 335ft  | Turn right at Harwood Ave               |
| 18.16 mi.  | 2119ft     | Slight right at Tahattawan Rd           |
| 18.57 mi.  | 1mi 83ft   | Slight right at Newtown Rd              |
| 19.58 mi.  | -          | Continue on Central St                  |
| This segment shows [2]7.64 mi. (40,338 ft.) of your route. |            |   |