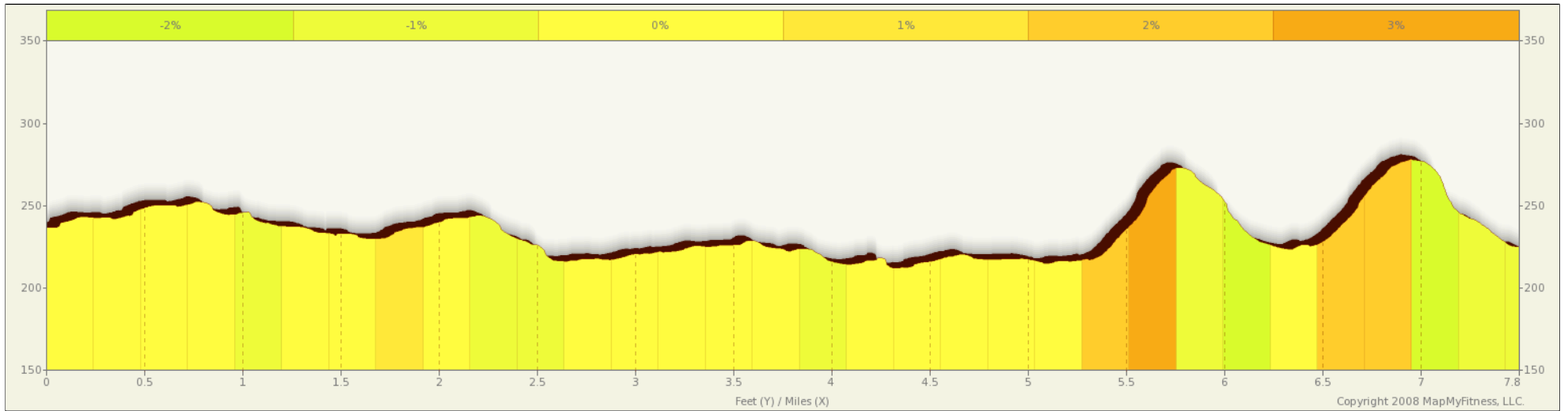


ROUTE DESCRIPTION:
No Description Provided

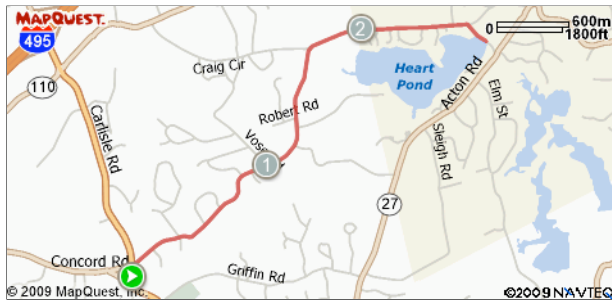


ROUTE DESCRIPTION:
 No Description Provided

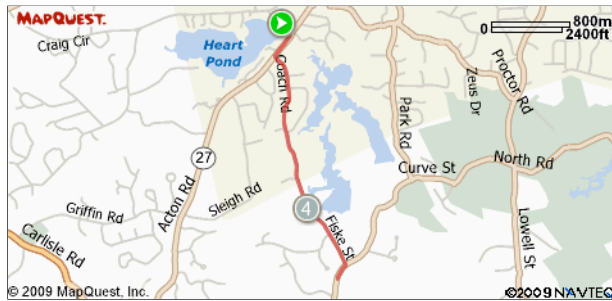
Notes		
AT	FOR	NOTES
0.08 mi.	2584ft	Turn right at Old Lowell Rd Destination will be on the left
0.57 mi.	1mi 1033ft	Head northeast on Old Lowell Rd toward Jennie Richards Rd
1.76 mi.	1408ft	Slight right at S Chelmsford Rd
2.03 mi.	2873ft	Continue on Parkerville Rd
2.58 mi.	720ft	Turn right at S Pond St
2.71 mi.	475ft	Head southeast on S Pond St toward Acton Rd/ MA-27
2.8 mi.	886ft	Turn right at Acton Rd/ MA-27

Notes		
AT	FOR	NOTES
2.97 mi.	3671ft	Turn left at Elm St Destination will be on the right
3.66 mi.	858ft	Head south on Elm St toward Arrowhead Circle
3.83 mi.	3572ft	Continue on Fiske St
4.5 mi.	839ft	Turn right at Curve St Destination will be on the left
4.66 mi.	1540ft	Head south on Curve St toward Hutchins Rd
4.95 mi.	2179ft	Turn left to stay on Curve St

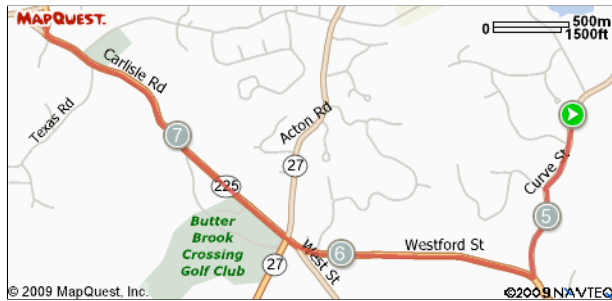
Notes		
AT	FOR	NOTES
5.37 mi.	2520ft	Sharp right at MA-225/ Westford St Destination will be on the right
5.84 mi.	1mi 95ft	Head west on MA-225/ Westford St toward Landmark Rd Continue to follow MA-225 Destination will be on the left
6.86 mi.	4975ft	Head northwest on Carlisle Rd/ MA-225 toward Old Rd
7.8 mi.	-	Start

ROUTE DESCRIPTION:
 No Description Provided


Notes		
AT	FOR	NOTES
0.08 mi.	2584ft	Turn right at Old Lowell Rd Destination will be on the left
0.57 mi.	1mi 1033ft	Head northeast on Old Lowell Rd toward Jennie Richards Rd
1.76 mi.	1408ft	Slight right at S Chelmsford Rd
2.03 mi.	2873ft	Continue on Parkerville Rd
2.58 mi.	720ft	Turn right at S Pond St
2.71 mi.	475ft	Head southeast on S Pond St toward Acton Rd/ MA-27
This segment shows 2.74 mi. (14,476 ft.) of your route.		



Notes		
AT	FOR	NOTES
2.8 mi.	886ft	Turn right at Acton Rd/ MA-27
2.97 mi.	3671ft	Turn left at Elm St Destination will be on the right
3.66 mi.	858ft	Head south on Elm St toward Arrowhead Circle
3.83 mi.	3572ft	Continue on Fiske St
4.5 mi.	839ft	Turn right at Curve St Destination will be on the left
This segment shows 1.95 mi. (10,301 ft.) of your route.		



Notes		
AT	FOR	NOTES
4.66 mi.	1540ft	Head south on Curve St toward Hutchins Rd
4.95 mi.	2179ft	Turn left to stay on Curve St
5.37 mi.	2520ft	Sharp right at MA-225/ Westford St Destination will be on the right
5.84 mi.	1mi 95ft	Head west on MA-225/ Westford St toward Landmark Rd Continue to follow MA-225 Destination will be on the left
6.86 mi.	4975ft	Head northwest on Carlisle Rd/ MA-225 toward Old Rd
7.8 mi.	-	Start
This segment shows 3.14 mi. (16,589 ft.) of your route.		